

ANNEX A

FACT SHEET: POPULATIONQUERY

Introduction

PopulationQuery on OneMap is a free map-based service, allowing users to obtain published statistical data of the Singapore population through detailed visual representations, based on planning areas or subzones.

Currently, data is available for the years 2000, 2010, 2011 and 2012. The service is capable of showcasing datasets such as Age Group, Gender and Dwelling Type. In total, there are 22 datasets available on PopulationQuery, listed below.

| S/N | Category |
|-----|------------------------------------|
| 1 | Age Group |
| 2 | Economic Status |
| 3 | Education Attending |
| 4 | Ethnic Group |
| 5 | Household Size |
| 6 | Household Structure |
| 7 | Household-Monthly Income from Work |
| 8 | Income from Work |
| 9 | Language Literate In |
| 10 | Marital Status |
| 11 | Mode of Transport (School) |
| 12 | Mode of Transport (Work) |
| 13 | Occupation |

| | |
|----|-------------------------------|
| 14 | Qualification Attained |
| 15 | Religion |
| 16 | Spoken at Home |
| 17 | Tenancy |
| 18 | Travelling Time (School) |
| 19 | Travelling Time (Work) |
| 20 | Type of Dwelling (Household) |
| 21 | Type of Dwelling (Population) |
| 22 | Workforce by Industry |

With this, users will be able to easily obtain graphic and visual representations of the demographic landscapes across Singapore.

Using the service

To view demographic data on the map, users can select the dataset and attributes within the dataset that they are interested in and click on the “View Map” button.

Users can also compare datasets by:

- (i) By planning area/subzones
- (ii) By year

When comparing datasets by planning areas/subzones, users can click on the “View Map” button and then the “Query” button, followed by selecting the planning areas, e.g Ang Mo Kio, Jurong or a subzone within a planning area, e.g Seletar Hills, Kebun Bahru within Ang Mo Kio. Up to five planning areas/subzones can be selected for comparison and the data will be reflected in either a chart or table format.

Users can also compare selected categories within a particular planning area or subzone by year. For instance, if a user wants to know about the population classified according to age group for 2000 and 2010, he will just need to move the sliding bar year markers on the two years, click on the “View Map” button, select the “Query” button and then click on a planning area or subzone to view the data.

Users can overlay services or themes on OneMap when using PopulationQuery. For example, when a user is looking at the household size of Bedok in 2010, he can overlay another service, e.g Property Prices to find out the property prices in Bedok. In this way, he can obtain two different types of information through a single search.

Benefits

PopulationQuery gives the public free and ready access to visual information on demographic and statistical data in Singapore. Many, from students to decision makers will find the service useful. For example, businesses which cater to particular demographic groups will have a better idea of where to set up their businesses. One can also get useful information about an area when buying a house. Likewise, government agencies and non-profit organisations will be better able to allocate limited resources when information is comprehensive and easy to interpret.

Continuous enhancements to data sets and functions will be made to the Population Query so that it will remain a valuable service to the public. APIs are planned to be released in Sep 2013, in which developers can also use the information to develop demographic-related applications on web and mobile platforms.

For media enquiries, please contact:

Kuan Qian Ying (Ms)
Assistant Manager
Corporate Communications
Singapore Land Authority
Tel: +65 6478 3883
Fax: +65 6323 9937
E-mail: KUAN_Qian_Ying@sla.gov.sg

Annex A-1

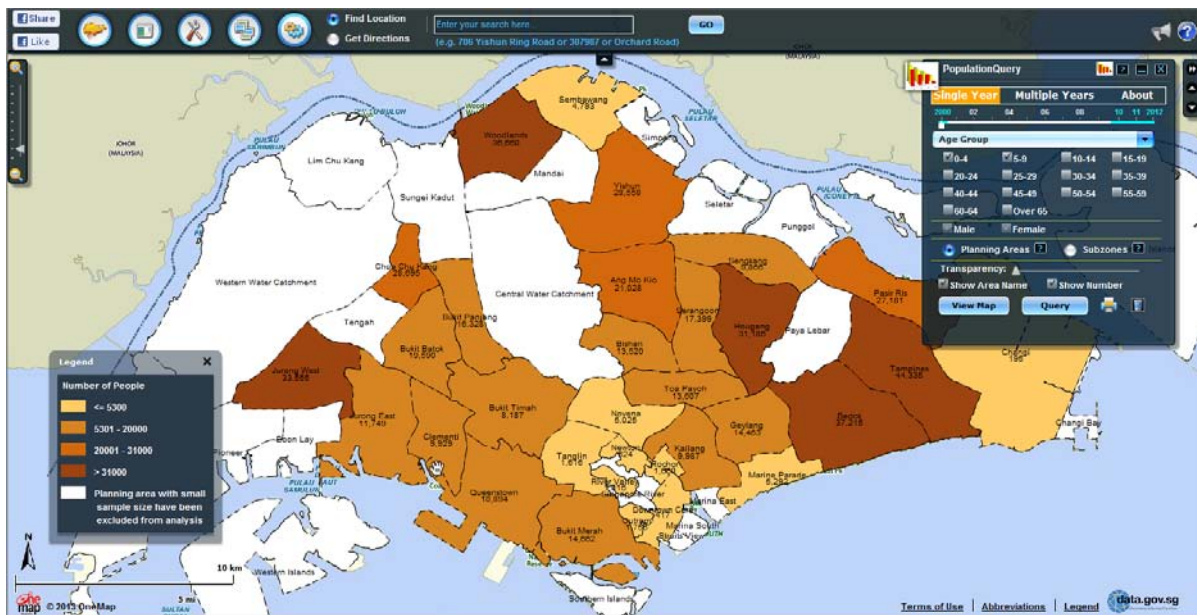


Fig 1: Display of age group data by planning area on OneMap

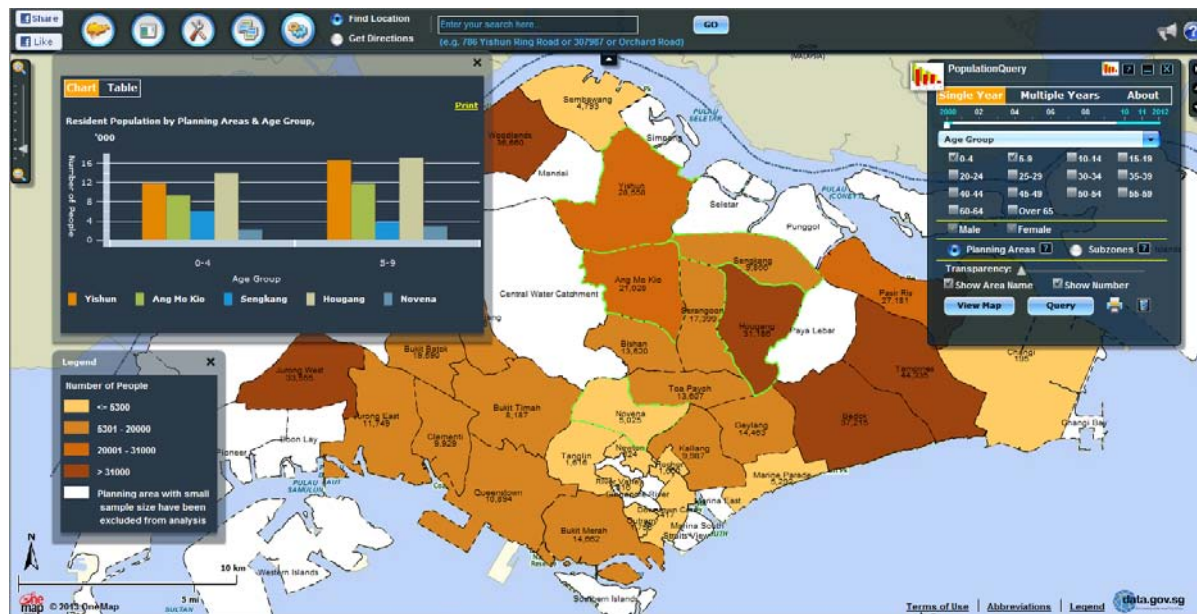


Fig 2: Comparison of age group data across four selected planning areas

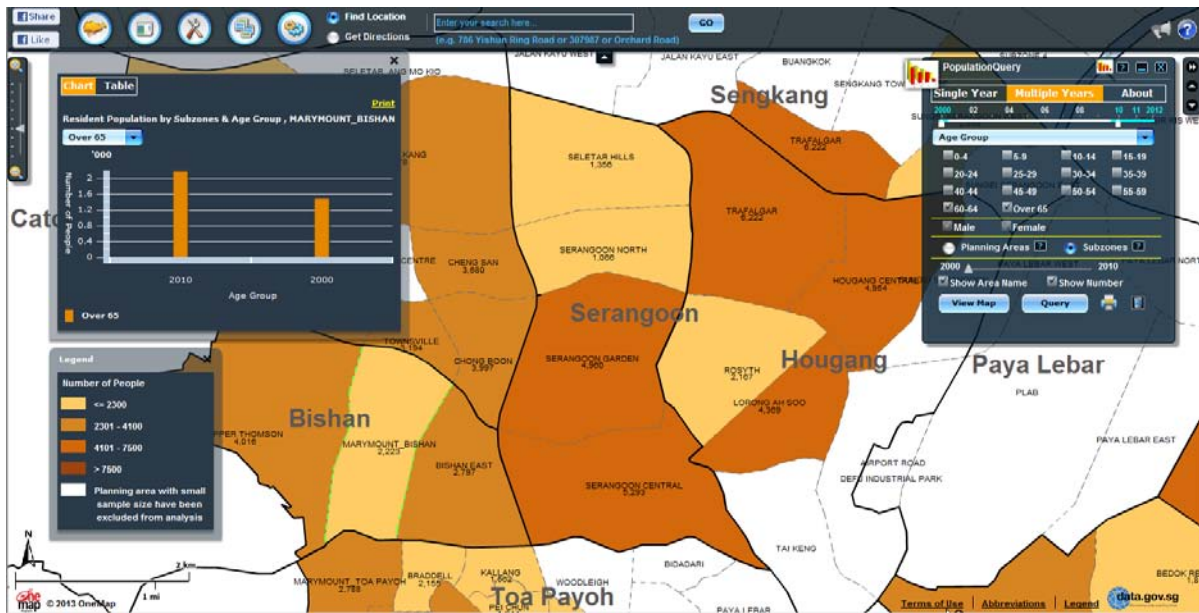


Fig 3: Comparison for age group over 65 of Marymount subzone for year 2000 and 2010

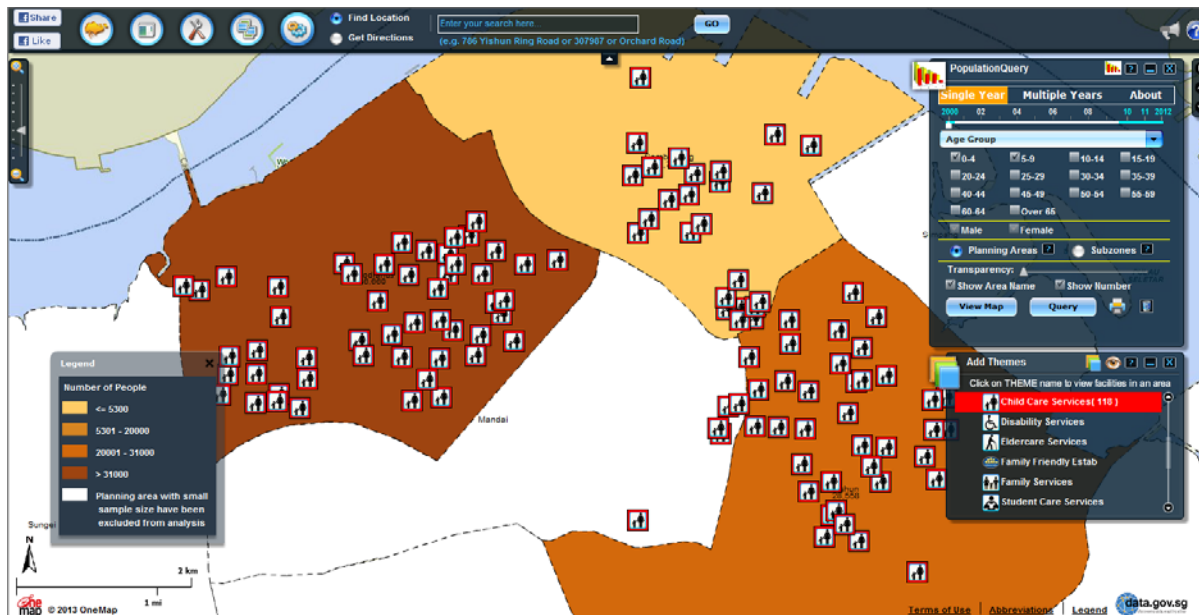


Fig 4: Overlaying of Child Care Service theme with PopulationQuery

About OneMap

OneMap is an integrated map system for government agencies to deliver location-based services and information. It is a multi-agency collaboration with many government agencies currently participating and contributing information. It is the first major application of the SG-SPACE initiative which has over 30 participating public agencies coming together and adopting a common map platform to publish thematic information and deliver useful map-based services. Built using Web 2.0 technologies, OneMap allows users to add new information and applications easily and conveniently on their own. There are over 60 layers of thematic information shared by public agencies to-date.

Users of OneMap can search for locations, get driving directions or public transport routing, obtain comprehensive information contributed by government agencies and share location-based information with their friends.

The private sector and the community can make use of the extensive array of Application Programming Interface (APIs) available to access the thematic layers and tools in OneMap to mash up with their own data to create value-added services. A beta set of crowd-sourcing tools is also available for use to facilitate crowd sourcing where OneMap will serve a map for users to tag the locations of crowd-sourced information. With these tools available, businesses and organisations can leverage on OneMap to reach out and gather spatial information from a larger group of people.

OneMap is also the mapping engine for data.gov.sg, the portal for general public and developers to search and access publicly-available data published by the Singapore Government where geospatial data are available in many formats for download.

The newest interactive service, PopulationQuery, is a collaboration between the Department of Statistics and the Singapore Land Authority that enables users to visualise demographic data on a map.

Annex A-2 List of contributing agencies

| | |
|----|--------|
| 1 | ACRA |
| 2 | BCA |
| 3 | CPE |
| 4 | CPF |
| 5 | DOS |
| 6 | HDB |
| 7 | HLB |
| 8 | HPB |
| 9 | IDA |
| 10 | JTC |
| 11 | LTA |
| 12 | MINDEF |
| 13 | MinLaw |
| 14 | MND |
| 15 | MOE |
| 16 | MOH |
| 17 | MSF |
| 18 | NAC |
| 19 | NEA |
| 20 | NHB |
| 21 | NLB |
| 22 | NParks |

| | |
|----|------------|
| 23 | NYP |
| 24 | PA |
| 25 | Parliament |
| 26 | PUB |
| 27 | SLA |
| 28 | SPF |
| 29 | SPRING |
| 30 | SSC |
| 31 | STB |
| 32 | URA |
| 33 | WDA |

Annex A-3 List of OneMap services

| | | |
|----|-----------------------------|--------|
| 1 | SchoolQuery | MOE |
| 2 | LandQuery | SLA |
| 3 | Businesses for Families | MSF |
| 4 | Season-Parking | URA |
| 5 | Where to find Wireless@SG | IDA |
| 6 | Water Level Sensors/ CCTVs | PUB |
| 7 | Parks "Live" @ SG | NParks |
| 8 | Master Plan 2008, Singapore | URA |
| 9 | Public Routing | LTA |
| 10 | BizMap | SPRING |

| | | |
|----|--|------------|
| 11 | Find My MP | Parliament |
| 12 | Property Market Information (iPhone) | URA |
| 13 | Property Market Information (iPad) | URA |
| 14 | URAMaps | URA |
| 15 | PropertyPrices | MND |
| 16 | OneMap Singapore (iPhone) | SLA |
| 17 | Space2Lease | SPRING |
| 18 | Pocket OneMap (iPhone) | NYP |
| 19 | NEA Weather@SG | NEA |
| 20 | myENV | NEA |
| 21 | State Property Information Online (SPIO) | SLA |
| 22 | BusRouteExplorer | SLA |
| 23 | Housing InfoMap | MND |
| 24 | Traffic Smart | LTA |
| 25 | MyTransport.sg | LTA |
| 26 | Social Service Search | CDC |
| 27 | Medical Directory Search | MOH |
| 28 | BizQuery | ACRA |
| 29 | Directory of Family Services | MSF |
| 30 | Traffic Query | LTA |
| 31 | Pocket OneMap (Android) | NYP |
| 32 | JTC | JTC |
| 33 | EnterpriseOne (iPhone) | SPRING |
| 34 | Data.gov.sg | IDA |

| | | |
|----|--------------------------------|--------|
| 35 | Customer Service Portal | JTC |
| 36 | Flood Prone Areas and Hotspots | PUB |
| 37 | sParks (iPhone) | NParks |
| 38 | PopulationQuery | DOS |

Annex A-4 List of thematic layers on OneMap

| S/N | Theme | Agency | S/N | Theme | Agency |
|-----|------------------------|--------|-----|-----------------------|--------|
| 1 | After Death Facilities | NEA | 32 | Hawker Centres | NEA |
| 2 | Auditoriums | NAC | 33 | Green Mark Buildings | BCA |
| 3 | Child Care Services | MSF | 34 | CDCouncils | PA |
| 4 | Disability Services | MSF | 35 | Community Clubs | PA |
| 5 | Eldercare Services | MSF | 36 | Other PA Networks | PA |
| 6 | Exhibition Centres | NAC | 37 | PA Holiday Facilities | PA |
| 7 | Family Friendly Estab | MSF | 38 | Resident Committee | PA |
| 8 | Family Services | MSF | 39 | Water Ventures | PUB |
| 9 | Heritage Sites | NHB | 40 | Friendly Buildings | BCA |
| 10 | Hotels | STB | 41 | HDB Branches | HDB |
| 11 | Kindergartens | MOE | 42 | Breast Screening | HPB |
| 12 | Libraries | NLB | 43 | Cervical Screening | HPB |
| 13 | Monuments | NHB | 44 | Quit Centres | HPB |
| 14 | Museums | NHB | 45 | Streets & Places | NLB |
| 15 | NEA Offices | NEA | 46 | CET Centres | WDA |

| | | | | | | |
|----|------------------------|-------------|--|----|-----------------------------------|--------|
| 16 | Parks | NParks | | 47 | Constituency Offices | PA |
| 17 | Performing Arts | NAC | | 48 | Healthier Dining | HPB |
| 18 | Recycling Bins | NEA | | 49 | Skyrise Greenery | NParks |
| 19 | Sports Centres | SSC | | 50 | Heritage Trees | NParks |
| 20 | Student Care Services | MSF | | 51 | Voluntary Welfare Organisations | MSF |
| 21 | Tourist Attractions | STB | | 52 | WDA Service Points | WDA |
| 22 | Waste Disposal Sites | NEA | | 53 | IPPT Fitness Conditioning Centres | MINDEF |
| 23 | Waste Treatment Sites | NEA | | 54 | IPPT Training Centres | MINDEF |
| 24 | Wireless Hotspots | IDA | | 55 | NAPFA Test Venues | MINDEF |
| 25 | ABC Water Projects | PUB | | 56 | SAFRA Locations | MINDEF |
| 26 | Community Mediation | MinLaw | | 57 | Private Education Institutions | CPE |
| 27 | Infocomm Accessibility | IDA | | 58 | Park Connector Loops | NParks |
| 28 | Silver Infocomm | IDA | | 59 | CPF Service Centres | CPF |
| 29 | Community Use Sites | SLA/ HDB | | 60 | SPF Establishments | SPF |
| 30 | Dengue Clusters | NEA | | 61 | Conservation Area Map | URA |
| 31 | Funeral Parlours | NEA | | 62 | Healthier Caterers | HPB |
| | | | | 63 | PA Headquarters | PA |

Annex A-5 List of Applications by Community Users

| S/N | Name of Application | Application by |
|------------|------------------------------------|---|
| 1 | Birdwatching Hotspots in Singapore | Nature Society of Singapore |
| 2 | SG Cares Search Map | National Volunteer & Philanthropy Centre (NVPC) |
| 4 | Cat Community on OneMap | Cat Welfare Society |
| 5 | Loo Connect | Restroom Association (Singapore) |
| 6 | Birder's Corner | Nature Society of Singapore |

Annex A-6 List of Applications by Private Companies

| S/N | Name of Application | Application by |
|------------|----------------------------|-----------------------------|
| 1 | Business Directory Search | Global Yellow Pages |
| 2 | Singapore Live Traffic | Quantum Inventions Pte Ltd |
| 3 | Location Intelligence | ShowNearby Pte Ltd |
| 4 | Location-based commerce | Surround Networks Pte Ltd |
| 5 | Taxi Booking | Comfort Delgro |
| 6 | StreetDB | StreetDB.Com Pte Ltd |
| 7 | Singapore Expats | SingaporeExpats.com Pte Ltd |